






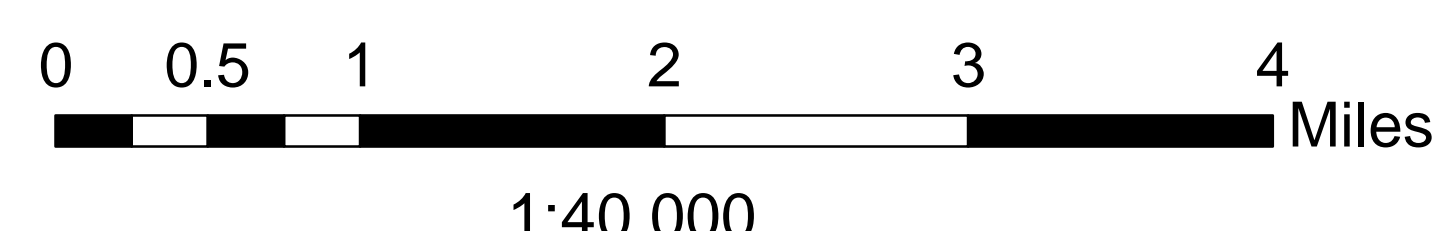
2007 REGIONAL PLAN MAP 4

**Downtown Centers
Regional Centers
TOD Corridors**

Adopted July 19, 2007
 Amended October 11, 2007 - Version 2
 November 8, 2007 - Version 3
 December 13, 2007 - Version 4
 February 14, 2008 - Version 5
 September 11, 2008 - Version 6
 January 15, 2009 - Version 7
 August 13, 2009 - Version 8
 January 14, 2010 - Version 9
 August 12, 2010 - Version 10
 February 10, 2011 - Version 11
 June 9, 2011 - Version 12
 August 11, 2011 - Version 13



-  Truckee Meadows Service Areas (TMSA)
-  Downtown Centers
-  Regional Centers
-  TOD Corridor



1:40,000

Note:
 No warranty is made by the Truckee Meadows Regional Planning Agency as to the accuracy, reliability, or completeness of the data contained on this map. This map was intended to illustrate concepts defined in the 2007 Regional Plan and may not meet National Mapping Accuracy Standards. Additionally, the data contained in this map was developed through a digital means and may be updated without notification. For questions regarding this map or the data contained therein please call Truckee Meadows Regional Planning Agency at (775) 321-5217.



Truckee Meadows Regional Planning Agency
 One East First Street, Suite 1100 Reno, NV
 89503
 (775) 321-8385 321-8386 fax www.tmrpa.org